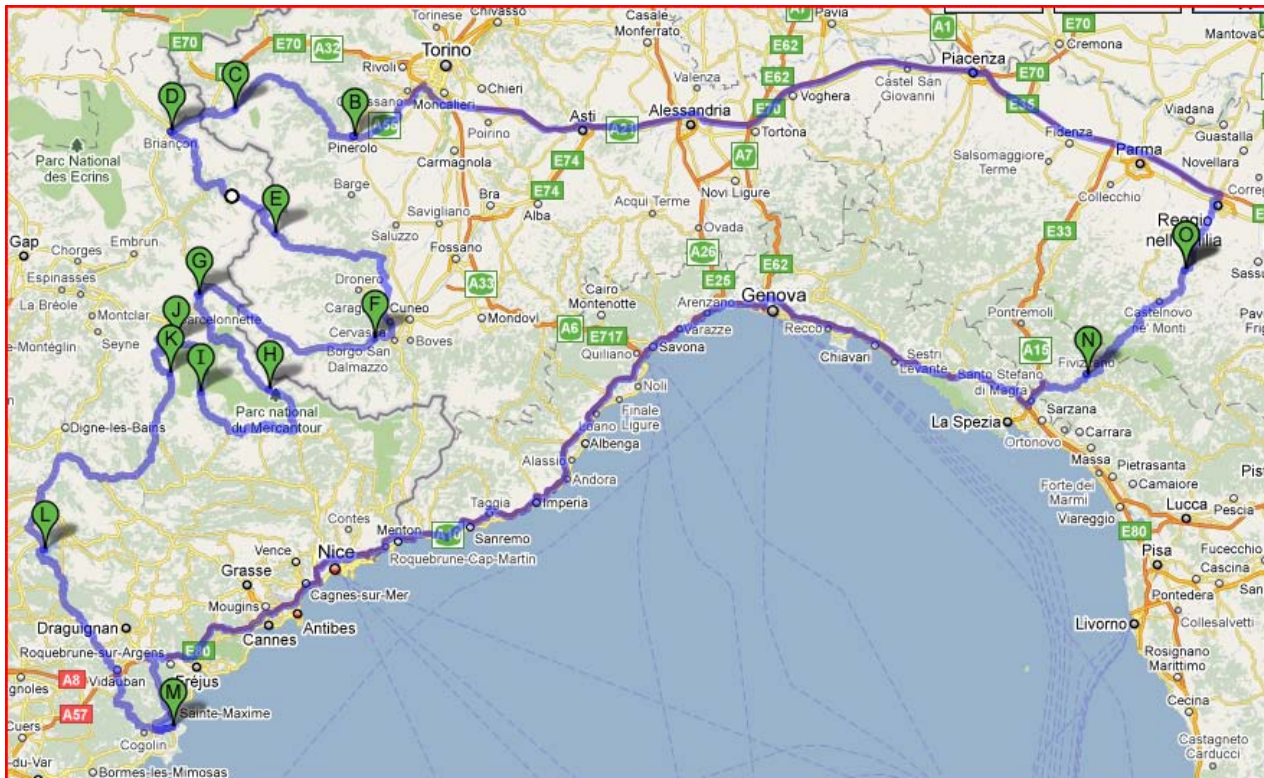


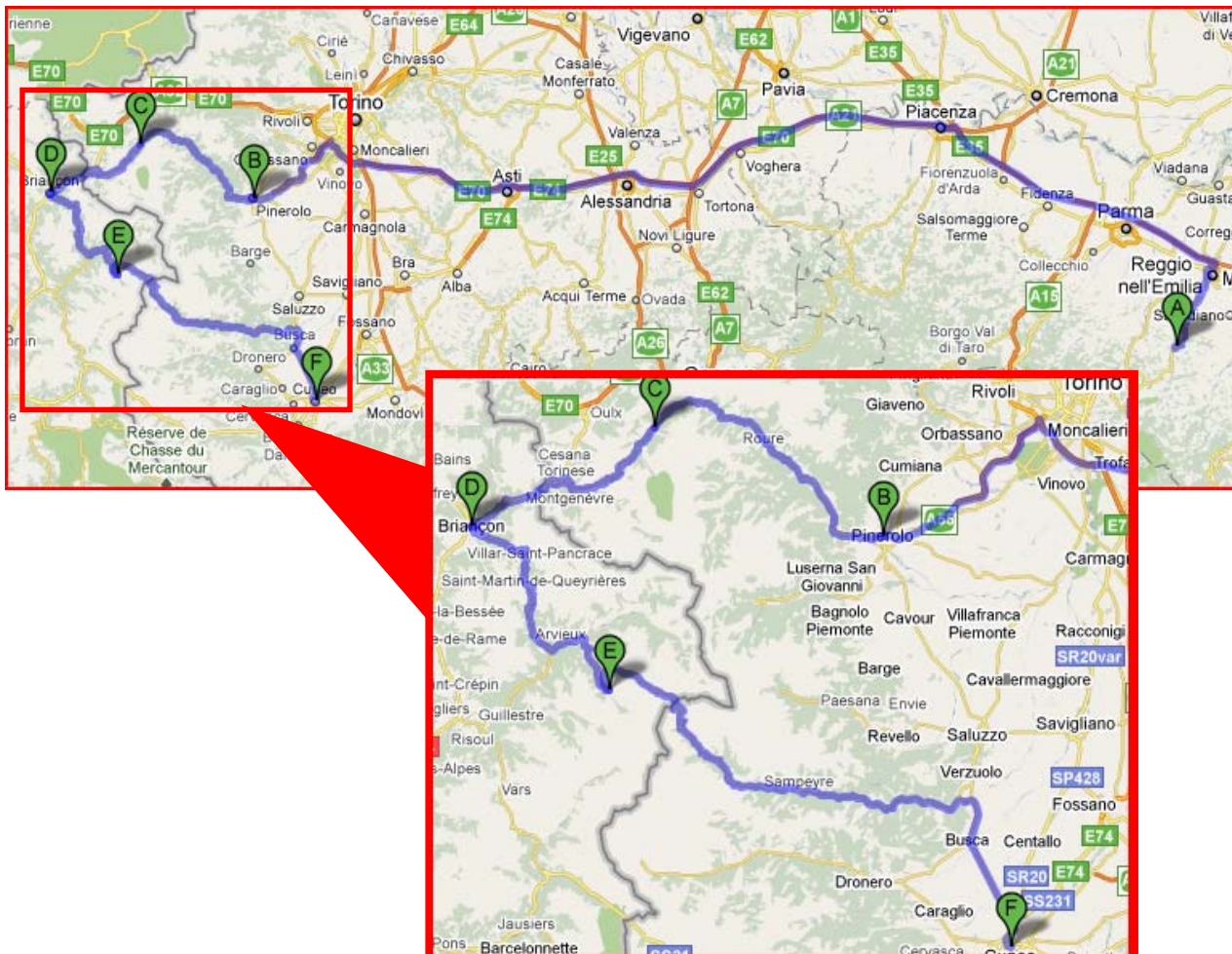
Alpi Marittime Francesi, Grand Canyon del Verdon e mare Saint Tropez – totale ~1580 Km

Dal 02.06.2010 al 06.06.2010



02.06.2010 Casina – Cuneo (550 Km)

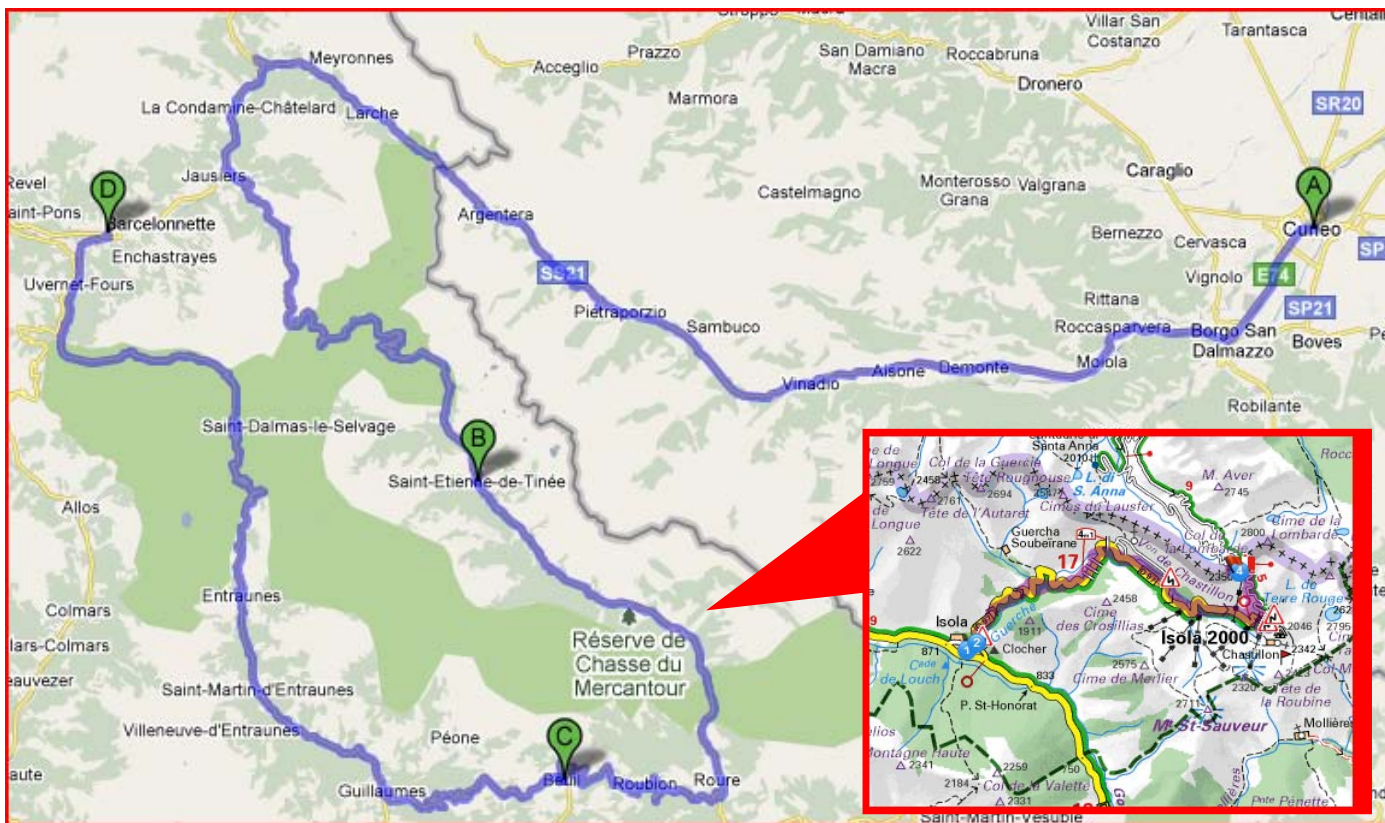
Col de Montgenevre (1854mt) – Col d'Izoard (2360mt) – Col Agnel (2744mt)



03.06.2010 Cuneo – Barcelonnette (273 Km)

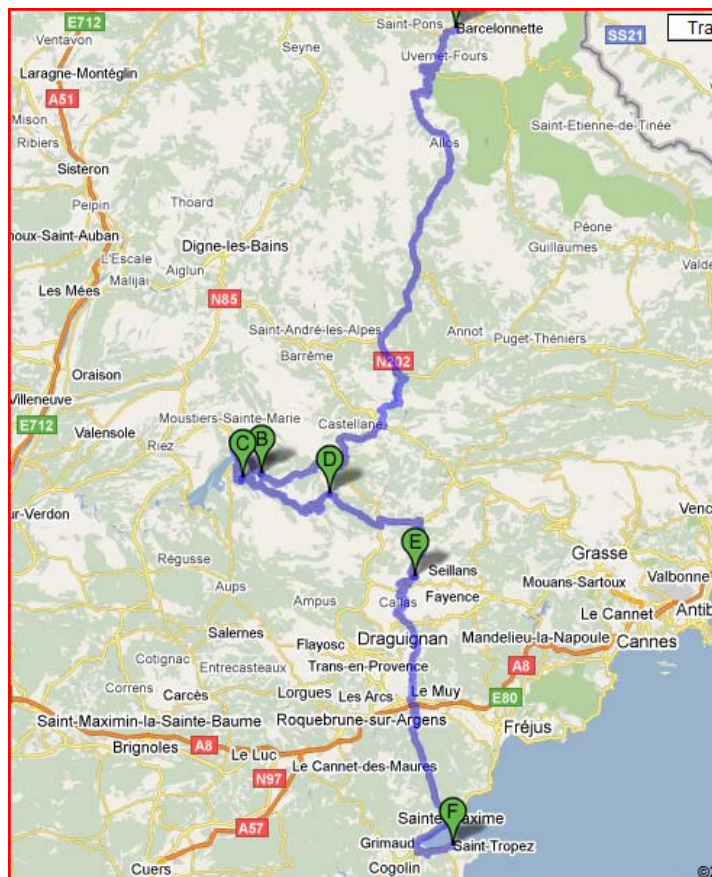
Col Maddalena (1954mt) – Cime de la Bonnette (2860mt) – Col de la Coillole (1678mt) - Col de la Cayole (2326mt)

Volendo si può allungare di 45Km e fare una puntata andata e ritorno al Col de la Lombarde (2350mt)



04.06.2010 Barcelonnette – Saint Tropez (269 Km)

Col d'Allos (2247mt) - Grand Canyon du Verdon – Col du Bel-homme (915mt) – Col de Bussague (431mt)



05.06.2010 Saint Tropez

Giornata mare o giri liberi

06.06.2010 Saint Tropez – Casina (490Km)